

2020 DMH - Plant
Date: 2019/09/28










1:3,000

UNIT 143

Opening ID: 1131970
Plant Area: 13.2 hectares
BEC: MSxk2
Elev: 1450 - 1480
Lat: 51° 4' 16.054" N
Long: 121° 12' 9.609" W

Legend

-  DMH_Blк_Bdy
-  DMH_Stn
-  Range_Pts
-  Road
-  Trail
-  Range_Line
-  Plant - TU

Species composition: Pli90Sx10

Total seedlings: 23,760

Density: 1800 sph

Planting Notes: Plant Pli9Sx1. 1800 sph target density. Plant in mineral soil.
Preferred microsites: north and east side of obstacles. Acceptable microsites: obstacles and open ground. Unacceptable microsites: Sx planted in open ground. Minimum spacing: 1.0m. Minimum spacing off surviving residual Pli, Fdi, or Sx with >60% live crown: 2.0m. Standing dead trees can be used as obstacles where others are not available.

Location: Hihium Lake

Access: Via highway 97 to the Chasm Rd to the Hihium Rd to the 342Rd. Continue to approximately 12km to the block.

Access Comments: Good road access to the unit. Good ATV access within the unit.

